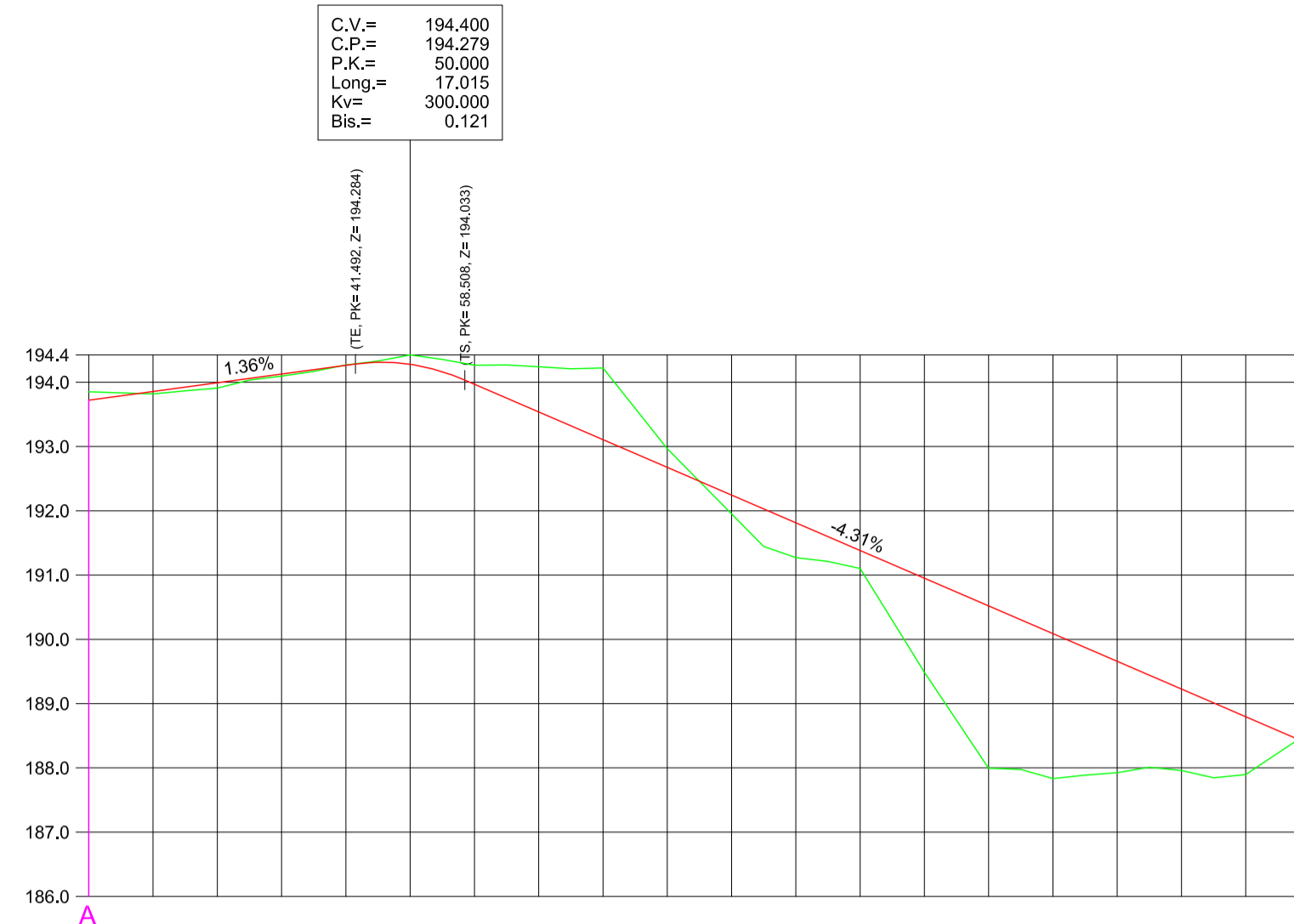


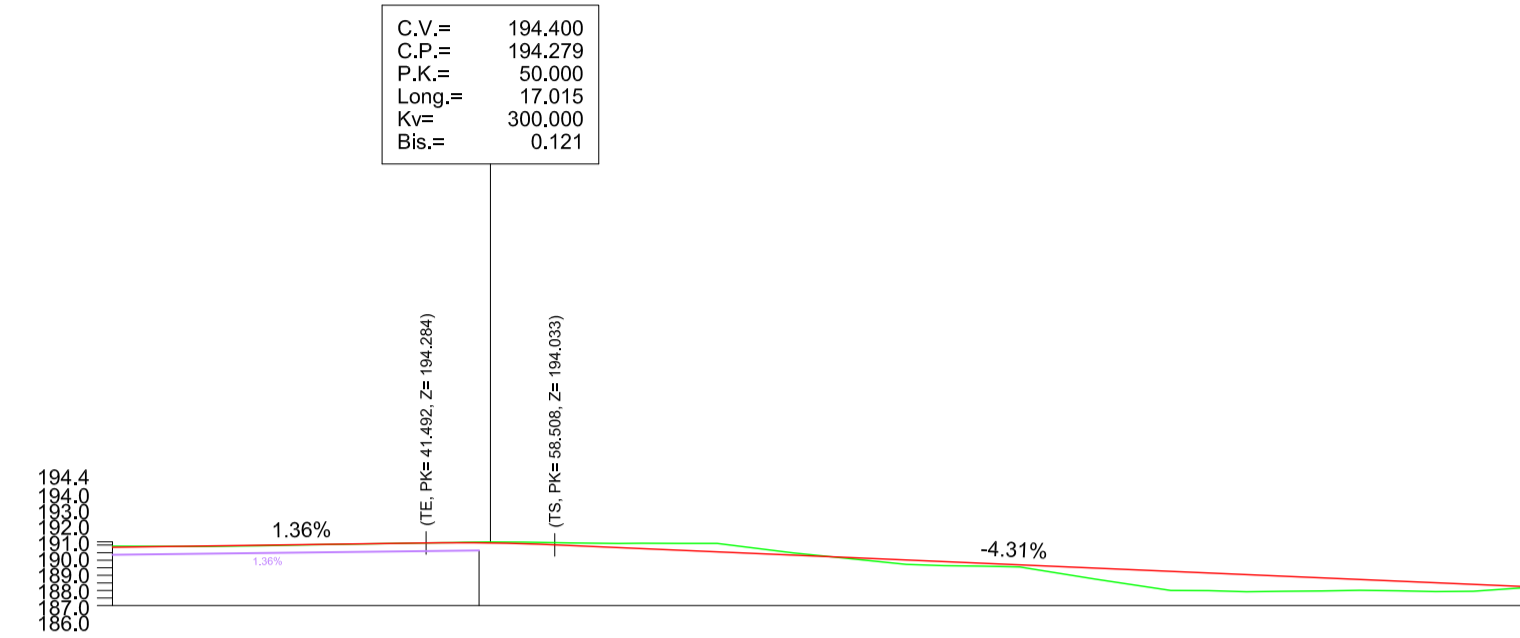
PERFIL LONGITUDINAL
CALLE MORGALLANA.



P.K.		0.0	10.0	20.0	30.0	40.0	50.0	60.0	70.0	80.0	90.0	100.0	110.0	120.0	130.0	140.0	150.0	160.0	170.0	180.0	188.5
COTAS DE PROYECTO		193.72	193.86	193.99	194.13	194.26	194.28	193.97	193.54	193.11	192.68	192.24	191.81	191.38	190.95	190.52	190.09	189.66	189.23	188.79	188.43
COTAS DE TERRENO FIRME		193.85	193.82	193.91	194.09	194.27	194.43	194.26	194.24	194.22	192.97	191.95	191.27	191.10	189.49	188.00	187.83	187.92	187.96	187.90	188.46
COTAS ROJAS	TERRAPLEN	0.04	0.08	0.03							0.29	0.54	0.28	1.46	2.52	2.26	1.73	1.27	0.90		
	DESMONTE	-0.13			-0.00	-0.15	-0.29	-0.70	-1.12	-0.29											-0.03

Escala H: 1000 Escala V: 100

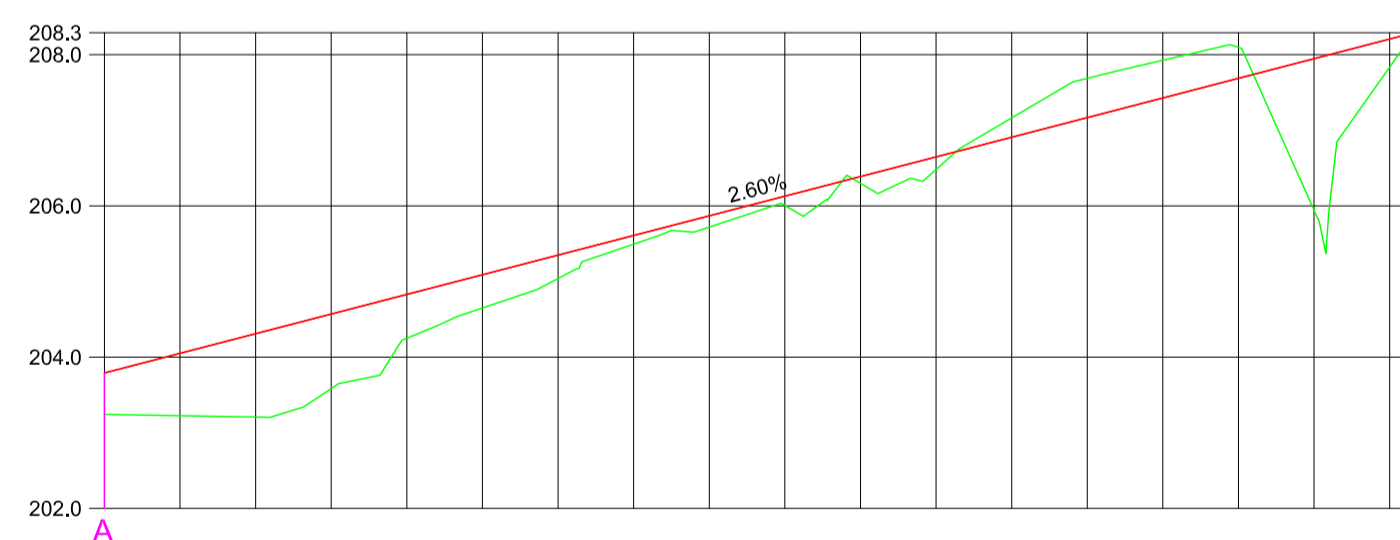
PERFIL LONGITUDINAL
CALLE MORGALLANA.



P.K.		0.0	10.0	20.0	30.0	40.0	50.0	60.0	70.0	80.0	90.0	100.0	110.0	120.0	130.0	140.0	150.0	160.0	170.0	180.0	188.5
COTAS DE PROYECTO		193.72	193.86	193.99	194.13	194.26	194.28	193.97	193.54	193.11	192.68	192.24	191.81	191.38	190.95	190.52	190.09	189.66	189.23	188.79	188.43
COTAS DE TERRENO FIRME		193.85	193.82	193.91	194.09	194.27	194.43	194.26	194.24	194.22	192.97	191.95	191.27	191.10	189.49	188.00	187.83	187.92	187.96	187.90	188.46
COTAS ROJAS	TERRAPLEN	0.04	0.08	0.03							0.29	0.54	0.28	1.46	2.52	2.26	1.73	1.27	0.90		
	DESMONTE	-0.13			-0.00	-0.15	-0.29	-0.70	-1.12	-0.29											-0.03

Escala H: 1000 Escala V: 1000

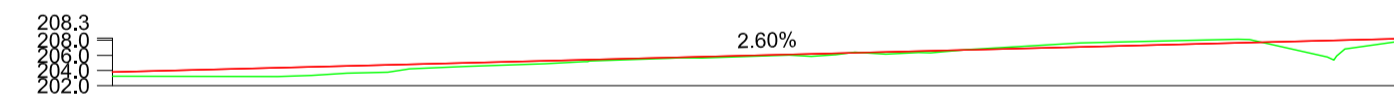
PERFIL LONGITUDINAL
CALLE K.



P.K.		0.0	10.0	20.0	30.0	40.0	50.0	60.0	70.0	80.0	90.0	100.0	110.0	120.0	130.0	140.0	150.0	160.0	170.0	173.2
COTAS RASANTE		203.79	204.05	204.31	204.57	204.83	205.09	205.35	205.61	205.87	206.13	206.39	206.65	206.91	207.17	207.43	207.69	207.93		
COTAS DE TERRENO NATURAL		203.24	203.22	203.21	203.58	204.25	204.65	205.04	205.49	205.72	206.01	206.30	206.48	207.16	207.89	207.93	208.10	208.09		
COTAS ROJAS	TERRAPLEN	0.55	0.83	1.10	0.99	0.58	0.44	0.31	0.11	0.15	0.12	0.09	0.17					1.84		
	DESMONTE													-0.26	-0.52	-0.50	-0.41			

Escala H: 1000 Escala V: 100

PERFIL LONGITUDINAL
CALLE K.



P.K.		0.0	10.0	20.0	30.0	40.0	50.0	60.0	70.0	80.0	90.0	100.0	110.0	120.0	130.0	140.0	150.0	160.0	170.0	173.2
COTAS RASANTE		203.79	204.05	204.31	204.57	204.83	205.09	205.35	205.61	205.87	206.13	206.39	206.65	206.91	207.17	207.43	207.69	207.93		
COTAS DE TERRENO NATURAL		203.24	203.22	203.21	203.58	204.25	204.65	205.04	205.49	205.72	206.01	206.30	206.48	207.16	207.89	207.93	208.10	208.09		
COTAS ROJAS	TERRAPLEN	0.55	0.83	1.10	0.99	0.58	0.44	0.31	0.11	0.15	0.12	0.09	0.17					1.84		
	DESMONTE													-0.26	-0.52	-0.50	-0.41			

Escala H: 1000 Escala V: 1000

MODIFICACIÓN
MENOR DEL P.G.O.
DE LA OROTAVA
EN LOS ÁMBITOS LA
BORUGA Y SAN
BARTOLOMÉ



EXCMO. AYUNTAMIENTO DE LA
VILLA DE LA OROTAVA
OFICINA TÉCNICA MUNICIPAL

PLANO DE
**PERFIL
LONGITUDINAL**
Calle Morgallana y Calle K